










| Frame Number | Diagram or Picture | | | The Narration |
|--------------|--------------------|---|--|---------------|
| | 1 |  | <p>Title</p> <p>Earth's Landforms A natural feature of the earth's surface.</p> | |
| | 2 |  | <p>Earth- The planet we live on, the world. The earth is the third planet from the sun in the solar system.</p> | |
| | 3 |  | <p>Glacier- a slow moving mass or river of ice formed by the accumulation and compaction of snow on mountains or near the poles.</p> | |

| 4 |  | <p>Glacier- a slow moving mass or river of ice formed by the accumulation and compaction of snow on mountains or near the poles.</p> |
|--------------|---|--|
| 5 |  | <p>Plains- a large area of flat land with few trees. (prairie)</p> |
| Frame Number | Diagram or Picture | The Narration |
| 6 |  | <p>Plains- a large area of flat land with few trees. (prairie)</p> |

| | | | | |
|--|---|--|--|--|
| | 7 |  | <p>Loess- a loosely compacted yellowish-gray deposit of windblown sediment of which extensive deposits occur.</p> | |
| | 8 |  | <p>Loess- a loosely compacted yellowish-gray deposit of windblown sediment of which extensive deposits occur.</p> | |
| | 9 | <p>http://ccsdstorytelling.wikispaces.com/Carol yn+Spann</p>  | <p>The solid mineral forming part of the earth's surface. It's a mass of material projecting above the surface or sea.</p> | |

10



A large natural elevation of the earth's surface rising abruptly from surrounding level; a large steep hill.

Frame Number

Diagram or Picture

The Narration

11



A large natural elevation of the earth's surface rising abruptly from surrounding level; a large steep hill.

12








A large natural elevation of the earth's surface rising abruptly from surrounding level; a large steep hill.

13



Plateau- An area of level high ground.

| 11 |  | Desert- A dry, barren area of land, covered with sand, desolated, waterless, and without vegetation. |
|--------------|---|--|
| 15 |  | River- A large natural stream of water flowing in a channel to the sea, a lake, or another stream. |
| Frame Number | Diagram or Picture | The Narration |
| 16 |  | River- A large natural stream of water flowing in a channel to the sea, a lake, or another stream. |
| 17 |  | River- A large natural stream of water flowing in a channel to the sea, a lake, or another stream. |
| 18 |  | Valley- A low area of land between hills or mountains, with a river or stream flowing through it. |

19



Valley- A low area of land between hills or mountains, with a river or stream flowing through it.

20



Desert- A dry, barren area of land, covered with sand, desolated, waterless, and without vegetation.

**Frame
Number**

Diagram or Picture

The Narration

21



Desert- A dry, barren area of land, covered with sand, desolated, waterless, and without vegetation.

22



Desert- A dry, barren area of land, covered with sand, desolated, waterless, and without vegetation.

[illegible]

| | | |
|--|--|--|
| | | |
|--|--|--|